





















	<u>MLS#</u>	<u>Status</u>	<u>Area</u>	<u>Str #</u>	<u>Dir</u>	<u>Street Name</u>	<u>LP/SP</u>	<u>DOM</u>	<u>BR</u>	<u>FB</u>	<u>HB</u>	<u>Type</u>	<u>Pho</u>	<u>Info</u>
1	1326377	RNTD	1900	308		Halliday Ave	\$1,200	93	1	1	0	SFDET		
2	1390060	RNTD	2100	155	E	Amber St	\$1,150	10	2	1	0	SFDET		
3	1404874	RNTD	2100	155	E	Amber St	\$1,150	35	2	1	0	SFDET		
4	1379483	RNTD	2100	231		Aaron Pl	\$1,100	7	2	1	0	SFDET		
5	1343921	RNTD	2100	127		Kaine St	\$1,000	24	2	1	0	SFDET		
6	1376456	RNTD	2100	238		Hawthorne	\$995	36	2	1	0	SFDET		
7	1392082	RNTD	2200	203		Hoover Ave	\$995	108	2	1	0	SFDET		
8	1367752	RNTD	1900	204		Mt Vernon Ct	\$975	25	2	1	0	TRIPLEX		
9	1336594	RNTD	1900	351		Ada St	\$950	60	2	1	0	SFDET		
10	1379799	RNTD	1900	308		Halliday Ave	\$950	34	1	1	0	SFDET		

All measurements, taxes, age, financial & school data are approximate and provided by other sources. Buyer should independently verify same before relying thereon.***Copyright 2019 by SAN ANTONIO BOARD OF REALTORS***

Prepared By: John D Majalca | 10/18/2019 04:26 PM